

State of Wyoming Corner Record

(In compliance with the CORNER PERPETUATION AND FILING ACT, Wyoming Statutes, 2013 Section 33-29-901 through 33-29-910, and the Rules and Regulations of the Board of Professional Engineers and Professional Land Surveyors)

Reverse side of this form may be used if more space is needed.

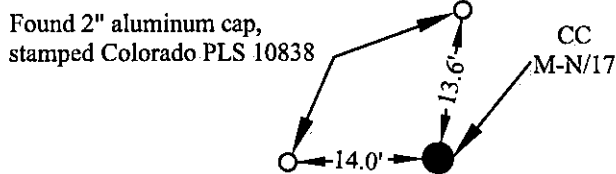
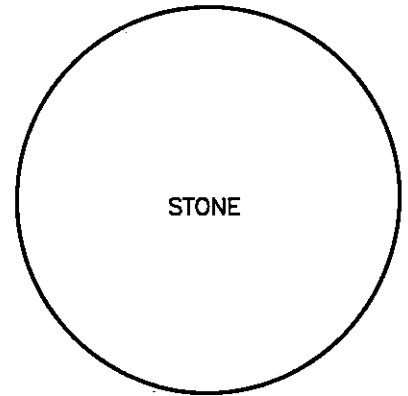
Record of original survey and citation of source of historical information (if corner is lost or obliterated). Description of corner monumentation evidence found and/or monument and accessories established to perpetuate the location of this corner. Sketch of relative location of monument, accessories, and reference points with course and distance to adjacent corner(s) (if determined in this survey). Method and rationale for reestablishment of lost or obliterated corner.

FOUND: Stone, firmly set, for the state line closing corner, projecting 8" above the surface of the ground; found two 2" aluminum cap reference points, stamped Colorado PLS 10838.

SET: Nothing.



Monument Inscription



Date of Field Work: 1/26/2022

Office Reference: 21-107

K:\ANADARKO\SURVEY BASE MAP\WY83-ECORNER RECORDS\T12N_R65W\DRAWN\CORNER5W-17cc_12N65W.dwg_5/4/2022 10:02:29 AM_randy


Cross Index Plat

	1	2	3	4	5	6	7	8	9	10	11	12	13	14	15	16	17	18	19	20	21	22	23	24	25	
A																										A
B																										B
C			6			5				4					3					2					1	C
D																										D
E																										E
F																										F
G																										G
H																										H
J																										J
K																										K
L																										L
M																										M
N																										N
O																										O
P																										P
Q																										Q
R																										R
S																										S
T																										T
U																										U
V																										V
W																										W
X																										X
Y																										Y
Z																										Z
	1	2	3	4	5	6	7	8	9	10	11	12	13	14	15	16	17	18	19	20	21	22	23	24	25	

Firm/Agency, Address

609 Consulting, LLC
1095 Saberton Avenue
Sheridan, WY 82801
 Telephone Number: 307-674-0609

This corner record was prepared by me or under my direction and supervision.



RANDALL K. FRENCH
 PROFESSIONAL LAND SURVEYOR
 WYOMING REGISTRATION NUMBER 12703

RECP #: 837735

RECORDED 5/24/2022 AT 1:04 PM BK# 2789 PG# 1511

Debra K. Lee, CLERK OF LARAMIE COUNTY, WY PAGE 1 OF 1

Corner Name CLOSING CORNER SEC. 15|14 Section 14, T 12 N, R 65 W, 6TH P.M Cross-Index No.: M-N/17

County: LARAMIE